






















































*Fiscal Year 2015-2016 Caltrans Sustainable Transportation Planning Grant Program  
Overarching Objectives Summary*

Caltrans District	Primary Grantee - Project Title	Sustainability	Preservation	Mobility	Safety	Innovation	Economy	Health	Equity
<b>Strategic Partnerships Grants</b>									
2	Shasta Regional Transportation Agency - Far Northern California Consolidated Goods and Freight Hub Study	🌍	🌿	➡️			💰		
3	Sacramento Area Council of Governments - Elk Grove Multimodal Station Feasibility Study	🌍		➡️			💰		
3	Sacramento Area Council of Governments - Interagency Household Travel Survey Program					🔍			
4	Metropolitan Transportation Commission - Improving Goods Movement and Industrial Lands Access and Efficiency in Northern California	🌍		➡️		🔍	💰		
5	Santa Barbara County Association of Governments - Santa Maria-San Luis Obispo Transportation Connectivity Plan	🌍		➡️			💰		
10	Calaveras Council of Governments - State Route 49 Commercial Gateway Corridor Study	🌍		➡️	⬆️				
10	Stanislaus Council of Governments - Crows Landing Corridor Multimodal Visioning Plan	🌍		➡️			💰		
11	San Diego Association of Governments - Statewide Best Practices and Modeling Tool Development for Social Equity Analysis					🔍			=
11	San Diego Association of Governments - Intraregional Tribal Transportation Strategy			➡️		🔍			=
<b>Sustainable Communities Grants</b>									
1	Humboldt County Association of Governments - Highway 101, Downtown, and Riverwalk Area Complete Streets and Connectivity Planning Study	🌍		➡️	⬆️		💰	+	
1	City of Willits - Willits Main Street Corridor Enhancement Project	🌍		➡️	⬆️			+	
1	Karuk Tribe - Panamnik: Orleans Town Center and Cultural Connectivity Plan	🌍		➡️	⬆️		💰	+	=
1	Lake County/City Area Planning Council - Transit Hub Location Plan	🌍		➡️	⬆️				
2	Plumas County Transportation Commission - Plumas County Non-Motorized Transportation Plan	🌍		➡️	⬆️			+	
2	Susanville Indian Rancheria - Susanville Indian Rancheria Long Range Transportation Plan	🌍		➡️	⬆️		💰	+	=
3	Butte County Association of Governments - "B There"-Butte Regional Transit Application Development and Website Update			➡️		🔍			
3	City of Orland - Walker Street Streetscapes Plan	🌍		➡️	⬆️		💰		
3	El Dorado County Transportation Commission - El Dorado County Active Transportation Connections Study	🌍		➡️	⬆️			+	
3	Sacramento Regional Transit District - Sacramento Gateway Transit Center Project: Master Plan for the Watt/Interstate 80 Transit Center			➡️	⬆️				=
3	Yolo County Transportation District - Yolo County Transportation District Transportation Planning Internship Program			➡️			💰		
4	Peninsula Corridor Joint Powers Board - Caltrain Bicycle Parking Management Plan	🌍		➡️	⬆️			+	
4	Sonoma County Regional Parks - Petaluma-Sebastopol Trail Feasibility Study			➡️	⬆️			+	
4	San Francisco Municipal Transportation Agency - Community Engagement for an Equitable Muni		🌿	➡️	⬆️	🔍			=
4	Santa Clara Valley Transportation Authority - Keyes-Story Complete Street Corridor Study	🌍		➡️	⬆️				=
5	City of Arroyo Grande - Halcyon Road Complete Streets Plan	🌍		➡️	⬆️			+	
5	Santa Barbara Council of Governments - Goleta Ramp Metering Study	🌍	🌿	➡️			💰		
5	Santa Cruz County Regional Transportation Commission - Sustainable Transportation Prioritization Plan for Santa Cruz County	🌍	🌿	➡️	⬆️				
5	Transportation Agency for Monterey County - State Route 68 Corridor Plan	🌍	🌿	➡️	⬆️		💰		
6	City of Coalinga - Coalinga Citywide Vehicular Traffic Calming and Safety Enhancement Plan	🌍		➡️	⬆️		💰		
6	Kings County - Smart Growth SR 41 Corridor Improvement Plan	🌍	🌿	➡️	⬆️		💰		=
6	Tulare County Association of Governments - Bike and Stride Outreach Program			➡️	⬆️			+	=
6	Tule River Tribe - A Comprehensive Master Plan for Tule River Native Community	🌍	🌿	➡️	⬆️	🔍	💰		=
7	City of Compton - Safe Routes to School Plan	🌍		➡️	⬆️			+	=
7	City of San Fernando - Safe Routes to School Plan	🌍		➡️	⬆️			+	=
7	Long Beach Transit - Long Beach Transit Comprehensive Operational Analysis Project	🌍	🌿	➡️	⬆️				=
7	Southern California Association of Governments - Active Streets Los Angeles-Pedestrian and Bicycle-friendly Streets for South Los Angeles	🌍	🌿	➡️	⬆️			+	=
7	Southern California Association of Governments - San Gabriel Valley Active Transportation Data Planning Project	🌍		➡️		🔍		+	
7	Southern California Association of Governments - Los Angeles River Bikeway Feasibility Study	🌍	🌿	➡️	⬆️			+	=
7	Southern California Association of Governments - Huntington Drive Safe Streets Corridor Improvement Plan	🌍	🌿	➡️	⬆️			+	=
8	City of Fontana - Active Transportation Plan	🌍	🌿	➡️	⬆️			+	=

*Fiscal Year 2015-2016 Caltrans Sustainable Transportation Planning Grant Program  
Overarching Objectives Summary*

8	Southern California Association of Governments - Customer-Based Ridesharing and Transit Interconnectivity Study								
8	Town of Apple Valley - Apple Valley Safe Routes to Schools Master Plan								
9	Inyo County - North Sierra Highway Sustainable Corridor Plan								
10	Calaveras Council of Governments - Angels Camp Main Street Plan								
10	City of Oakdale - City of Oakdale Accessibility Master Plan								
10	Merced County Association of Governments - Short Range Transit Plan Update for Merced County-wide Transit								
10	Merced County Association of Governments - Sustainable Communities Strategy Implementation Alternatives for Meeting Transit Needs in the Rural San Joaquin Valley								
11	City of Calexico - Calexico Bicycle Master Plan Update								
11	City of Encinitas - Encinitas Rail Corridor Vision Plan								
11	San Diego Association of Governments - Flexible Transportation Services for Seniors								
12	City of Fullerton - Fullerton 2015 Priority Bike Connection Plan	